





# CHILE

## VALPARAÍSO PROVINCE, VALPARAÍSO REGION

IMAGERY ANALYSIS: 29/12/2022 PUBLISHED 30/12/2022 V1

 ANALYZED AREA <b>1,700ha</b>	 BURNED AREA [29 DEC. 2022] <b>120ha</b>
 POPULATION IN ANALYZED AREA <b>65,000</b>	 POPULATION POTENTIALLY EXPOSED [29 DEC. 2022] <b>4,000</b>

 FIRE  
FR20221219CHL

Map location



### Wildfires in Viña del Mar Commune, Valparaíso Province, Valparaíso Region, Chile as of 29 December 2022

This map illustrates satellite-detected burned areas in Viña del Mar Commune, Valparaíso Province, Valparaíso and Metropolitan Regions, Chile based on Sentinel-2 images acquired on 29 December 2022 at 11:52 local time. Within the map extent of about 1,700 ha, about 120 km<sup>2</sup> of lands appear to be potentially burned. Based on Worldpop population data and the burned area extent, about 4,000 people are potentially exposed or living close to burned areas.

This is a preliminary analysis and has not yet been validated in the field. Please send ground feedback to United Nations Satellite Centre (UNOSAT).

Región de Valparaíso

Valparaíso

### Legend

- City / Town
- Primary road
- Secondary road
- Tertiary road
- Residential road
- Region boundary
- Province boundary
- Commune boundary
- Burned area extent [29 Dec. 2022]